



STATE OF ALASKA  
DEPARTMENT OF  
**COMMERCE**  
COMMUNITY AND  
ECONOMIC DEVELOPMENT

*Bill Walker, Governor*  
*Mike Navarre, Commissioner*  
*Stephen McAlpine, Chairman*

**Regulatory Commission of Alaska**

April 19, 2018

In reply refer to: Tariff Section  
File: TL46-668  
LO#: L1800182

Richard Novcaski  
Vice President and Pipeline Operations Manager  
Kenai Beluga Pipeline, LLC  
3800 Centerpoint Drive, Suite 1400  
Anchorage, AK 99503

Dear Mr. Novcaski:

Kenai Beluga Pipeline, LLC (KBPL) filed TL46-668 on March 20, 2018, seeking to update and correct its list of Intake and Offtake (Receipt and Delivery) Points. On April 18, 2018, the Commission approved Tariff Sheet Nos. 67 and 69, and Map pages 6, 12, 13, and 14, filed March 20, 2018, by KBPL with TL46-668. The effective date of the tariff sheets and Map pages is April 19, 2018.

Enclosed are validated copies of the approved tariff sheets. Please note that the effective date has been added to the bottom right corner of each tariff sheet and Map page.

BY DIRECTION OF THE COMMISSION

Sincerely,

REGULATORY COMMISSION OF ALASKA

Keven K Kleweno, P.E.  
Engineering Section Manager

Enclosures

cc: David B. Robinson  
Attorney for Kenai Beluga Pipeline, LLC  
1050 30<sup>th</sup> St NW  
Washington, DC 20007

RCA No. 668

Fifth Revision ofSheet No. 67

Cancelling

Fourth Revision ofSheet No. 67**RECEIVED****MAR 20 2018**STATE OF ALASKA  
REGULATORY COMMISSION OF ALASKA**Kenai Beluga Pipeline, LLC****RECEIPT POINTS AND INTERCONNECTING PERSONS**

METER NO	Status	METER NAME (Common Abbreviation)	INTERCONNECTING PERSON	
211A		Swanson River Gas Pipeline (at KPL Junction)	Hilcorp Alaska, LLC	
215		Furie	Furie Operating Alaska, LLC	
301		Cannery Loop Unit 1	Hilcorp Alaska, LLC	
303		Cannery Loop Unit 3	Hilcorp Alaska, LLC	
400A		Kenai Gas Field [KGF]	Hilcorp Alaska, LLC	
410		Tyonek Platform [NCIU]	Hilcorp Alaska, LLC	
415A		CINGSA Gas Storage	Cook Inlet Natural Gas Storage Alaska, LLC	C
416		AIX Lateral (near City of Kenai)	AIX Energy, LLC	
420A		Swanson River Gas Pipeline (at KPL Junction)	Hilcorp Alaska, LLC	
		Ninilchik Unit:	Hilcorp Alaska, LLC	
602		G. Oskoloff [GO] Pad CTP		
603		Falls Creek [FC] Pad		
604		Susan Dionne [SD] Pad		
605		Paxton [PX] Pad		
606		State [ST] Pad		
609		Bartolowits [BART] Pad		
607	N	Kasilof South Pad	Hilcorp Alaska, LLC	C
614A		Anchor Point Pipeline (APPL) interconnect	Alaska Pipeline Company	
863		Granite Point, Anna, & Bruce fields (at GP Tank Farm)	Hilcorp Alaska, LLC	
1504		Happy Valley Pad	Hilcorp Alaska, LLC	
3101	N	Spark Platform	Hilcorp Alaska, LLC	
6103		Nicolai Creek Lateral	Aurora Exploration, LLC	C
6105A/B		Trading Bay Prod. Facility (from Steelhead Platform, etc.)	Hilcorp Alaska, LLC	
6106A		Kustatan P.F. (from Osprey Platform & W. Forelands field)	Cook Inlet Energy, LLC	
8104	N	Lone Creek / Three Mile Creek Fields	Aurora Gas, LLC	C
8105	N	Moquawkie / Kaloa Fields	Aurora Gas, LLC	C
8108		Beluga River Gas Field	Hilcorp Alaska	C

Tariff Advice No. TL 46-668

Effective: April 19, 2018

Issued by: Kenai Beluga Pipeline, LLC

By: Richard Novcaski

Richard Novcaski

Title: Vice President and Pipeline Manager

RCA No. 668

Fourth Revision of  
Cancelling  
Third Revision of

Sheet No. 69Sheet No. 69**RECEIVED****MAR 20 2018**STATE OF ALASKA  
REGULATORY COMMISSION OF ALASKA

Kenai Beluga Pipeline, LLC

**DELIVERY POINTS AND INTERCONNECTING PERSONS**

METER NO.	Status	METER NAME [Common Abbreviation]	INTERCONNECTING PERSON
102	N	East Forelands	Hilcorp Alaska, LLC
106	N	Agrium Nitrogen Plant at Nikiski	Agrium US, Inc.
201		Middle Ground Shoals	Hilcorp Alaska, LLC
207		Tesoro Refinery	Tesoro Alaska Company LLC
208	N	Kenai LNG Plant	Kenai LNG Corporation
211B		Swanson River Gas Pipeline (at KPL Junction)	Hilcorp Alaska, LLC
304		Cannery Loop Unit 3	Hilcorp Alaska, LLC
305		Cannery Loop Unit 1	Hilcorp Alaska, LLC
400B		Kenai Gas Field [KGF]	Hilcorp Alaska, LLC
403		Kenai LNG Plant	Kenai LNG Corporation
404		ENSTAR, City of Kenai	ENSTAR Natural Gas Company
405	N	BP Gas To Liquids Plant [GTL]	British Petroleum Co.
407		Tesoro Refinery	Tesoro Alaska Company LLC
411-1/411-2		APC Southern Interconnect	Alaska Pipeline Company
412		ENSTAR, Wildwood Station	ENSTAR Natural Gas Company
413		APC Royalty Line	Alaska Pipeline Company
414		Homer Electric Association Cogeneration Facility	Alaska Electric and Energy Cooperative, Inc.
415B		CINGSA Gas Storage	Cook Inlet Natural Gas Storage Alaska
420B		Swanson River Gas Pipeline (at KPL Junction)	Hilcorp Alaska, LLC
601		KKPL Terminus into APC (at 500 Master Bldg.)	Alaska Pipeline Company
611		ENSTAR Gate-Kasilof	ENSTAR Natural Gas Company
612A/B	N	ENSTAR Gate-Ninilchik	ENSTAR Natural Gas Company

*Note: During periods when Meter 614B is in operation, nominations for Meters 612 A & B shall be made at Meter 614B, which is the master meter serving both the Anchor Point Pipeline Delivery Point and the Meters 612 A & B Delivery Point.*

Tariff Advice No. TL 46-668

Effective: **April 19, 2018**

Issued by: Kenai Beluga Pipeline, LLC

By: Richard Novcaski

Richard Novcaski

Title: Vice President and Pipeline Manager



RECEIVED

MAR 20 2018

STATE OF ALASKA  
REGULATORY COMMISSION OF ALASKA

C

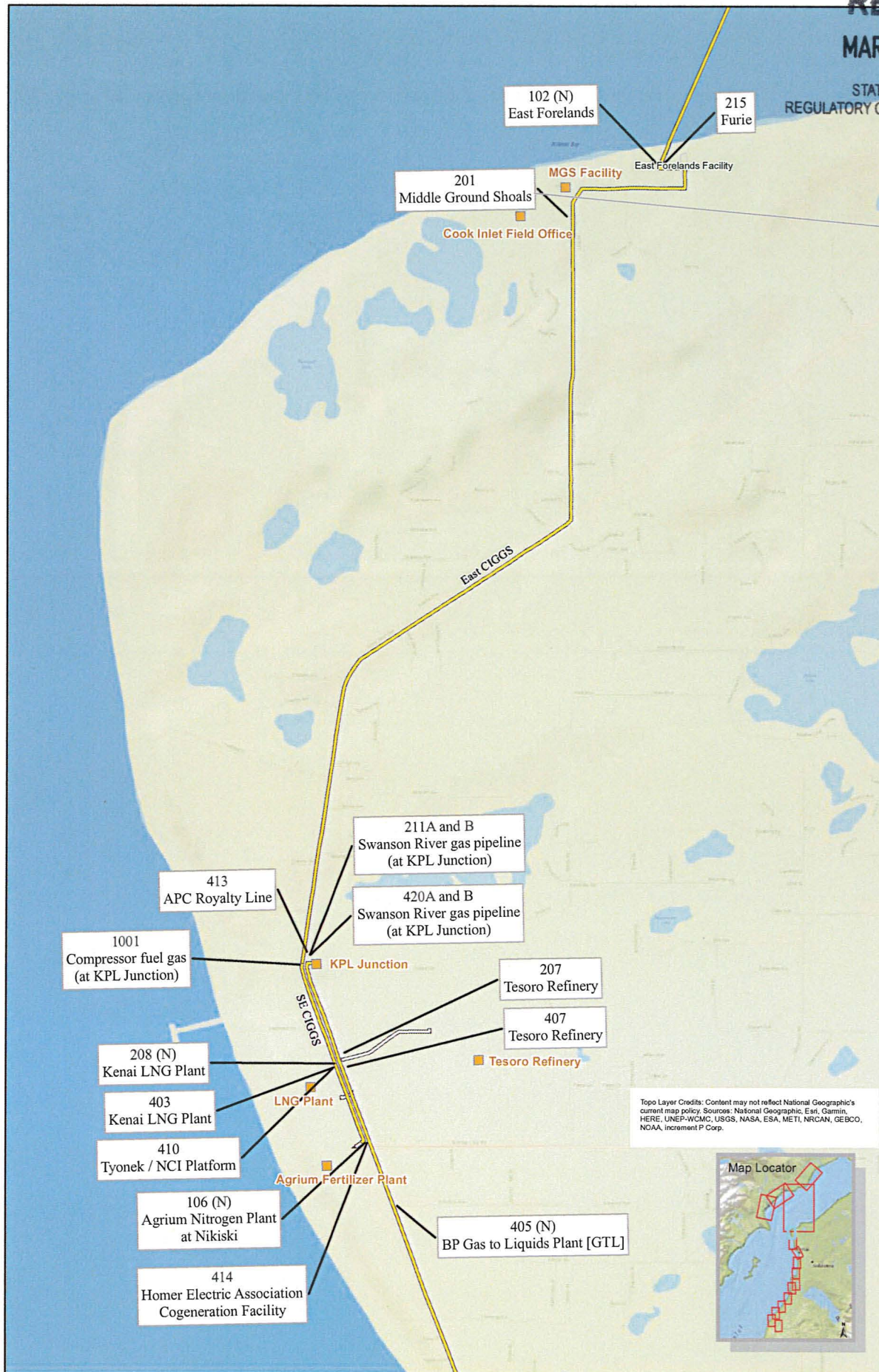




RECEIVED

MAR 20 2018

STATE OF ALASKA  
REGULATORY COMMISSION OF ALASKA



Topo Layer Credits: Content may not reflect National Geographic's current map policy. Sources: National Geographic, Esri, Garmin, HERE, UNEP-WCMC, USGS, NASA, ESA, METI, NRCAN, GEBCO, NOAA, Increment P Corp.



Map Date: 3/19/2018  
TL46-668

Kenai Beluga Pipeline, LLC.

Regulated Gas Pipelines - KBPL  
Non-Regulated Gas Pipelines - Hilcorp  
Status Key: N=Inactive and Not in Service

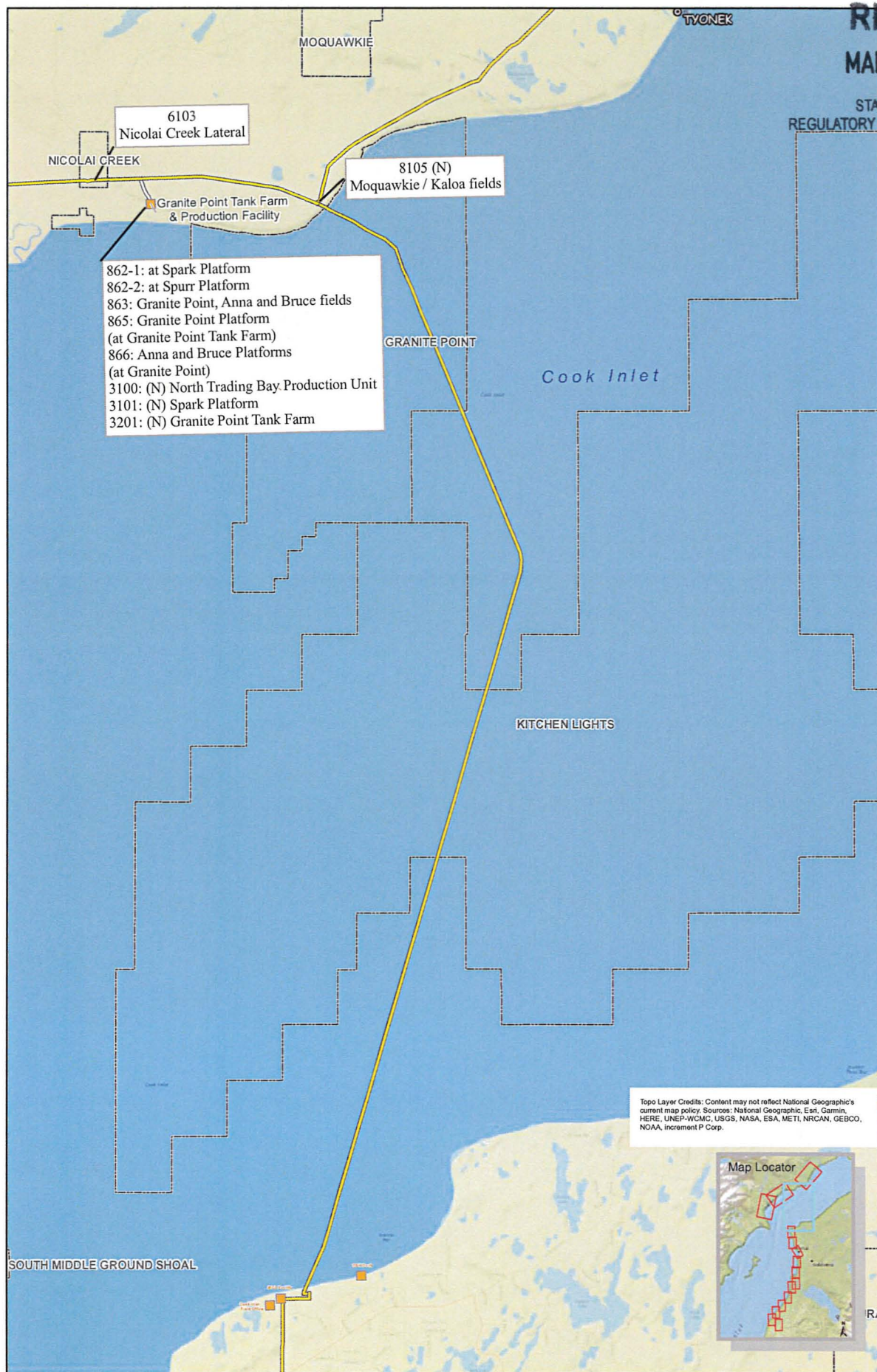
Page 12 of 16  
1 inch = 2,000 feet  
Effective: April 19, 2018



RECEIVED

MAR 20 2018

STATE OF ALASKA  
REGULATORY COMMISSION OF ALASKA



Map Date: 3/19/2018  
TL46-668

Kenai Beluga Pipeline, LLC.

Regulated Gas Pipelines - KBPL  
Non-Regulated Gas Pipelines - Hilcorp  
Status Key: N=Inactive and Not in Service

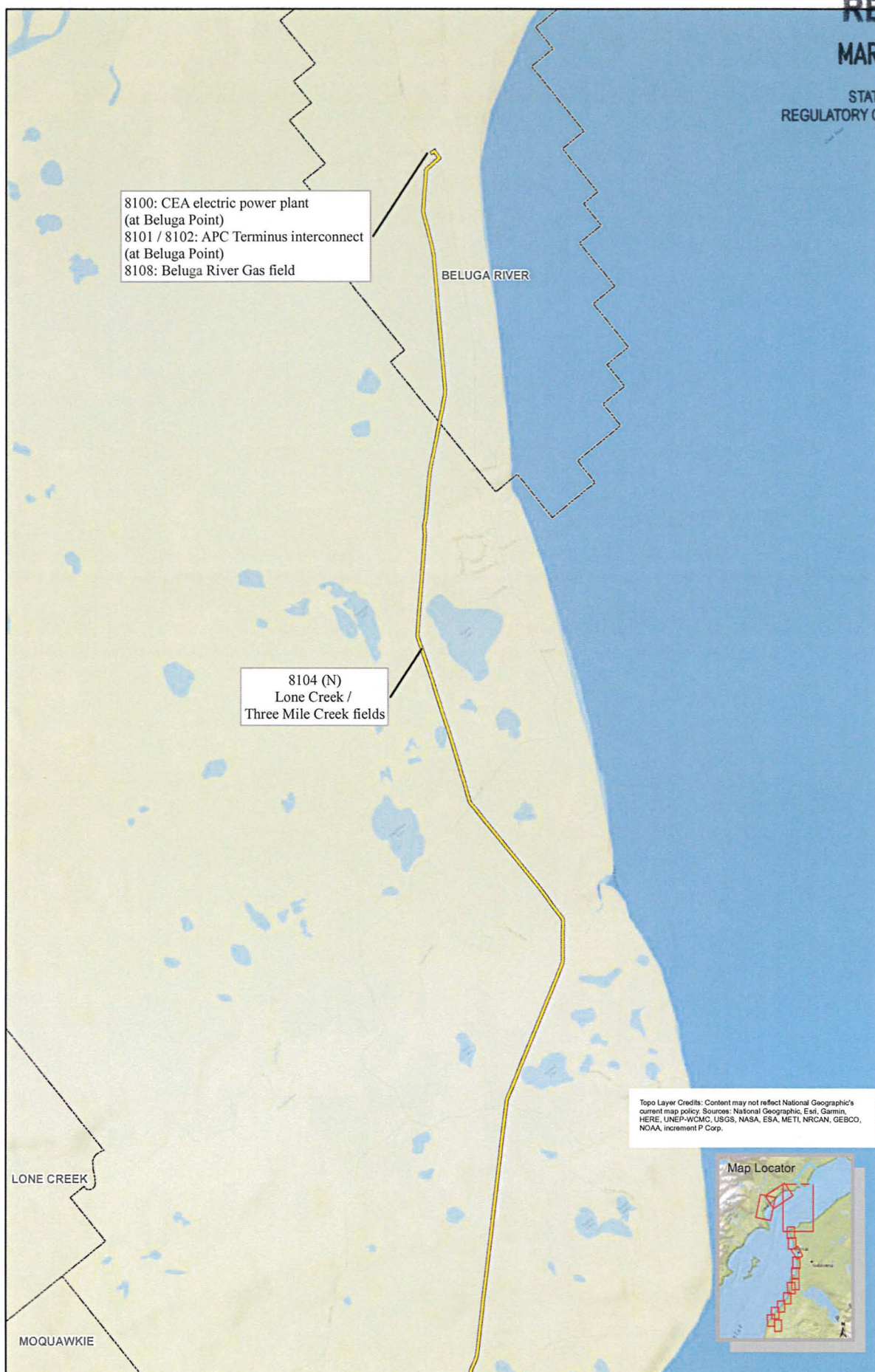
Page 13 of 16  
1 inch = 8,333 feet  
Effective: April 19, 2018



RECEIVED

MAR 20 2018

STATE OF ALASKA  
REGULATORY COMMISSION OF ALASKA



C



Map Date: 3/19/2018  
TL46-668

Kenai Beluga Pipeline, LLC.

Regulated Gas Pipelines - KBPL  
Non-Regulated Gas Pipelines - Hilcorp  
Status Key: N=Inactive and Not in Service

Page 14 of 16  
1 inch = 4,167 feet  
0 4,200 8,400 Feet  
Effective: April 19, 2018